VICINITY MAP
247
62
Yucca Valley
Joshua Tree
Twentynine Palms
Morongo Valley
Desert Hot Springs
10
111
Palm Springs
Thousand Palms
Image Landsat
© 2013 Google

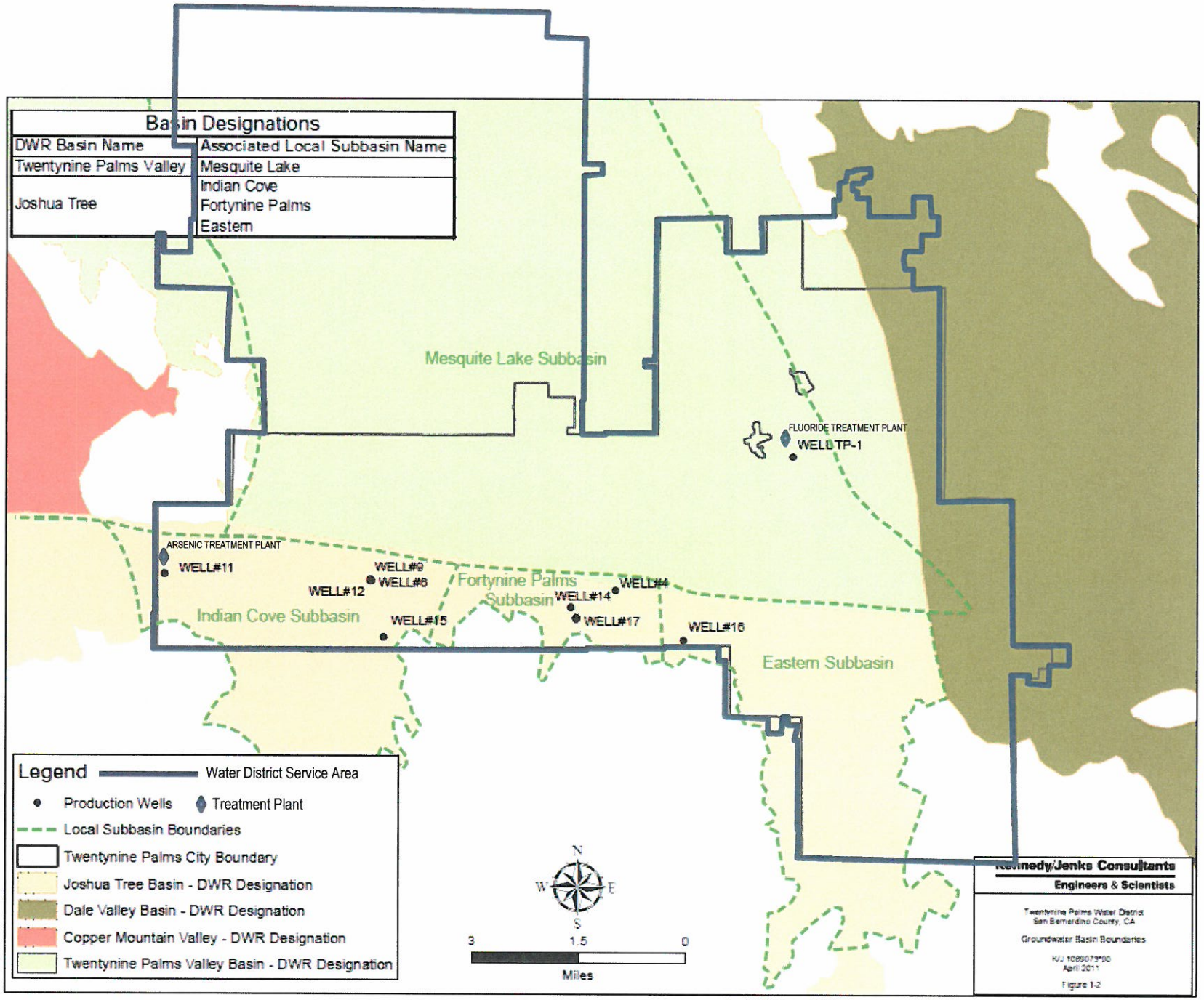
Basin Designations
DWR Basin Name
Associated Local Subbasin Name
Twentynine Palms Valley
Mesquite Lake
Joshua Tree
Indian Cove
Fortynine Palms
Eastern
Mesquite Lake Subbasin
FLUORIDE TREATMENT PLANT
WELL TP-1
ARSENIC TREATMENT PLANT
WELL#11
WELL#9
WELL#8
WELL#12
Fortynine Palms Subbasin
WELL#4
WELL#14
WELL#17
WELL#15
WELL#16
Indian Cove Subbasin
Eastern Subbasin
Legend
Water District Service Area
Production Wells
Treatment Plant
Local Subbasin Boundaries
Twentynine Palms City Boundary
Joshua Tree Basin - DWR Designation
Dale Valley Basin - DWR Designation
Copper Mountain Valley - DWR Designation
Twentynine Palms Valley Basin - DWR Designation
N
W
E
S
3
1.5
0
Miles
Kennedy/Jenks Consultants
Engineers & Scientists
Twentynine Palms Water District
San Bernardino County, CA
Groundwater Basin Boundaries
KJ 1089073*00
April 2011
Figure 1-2

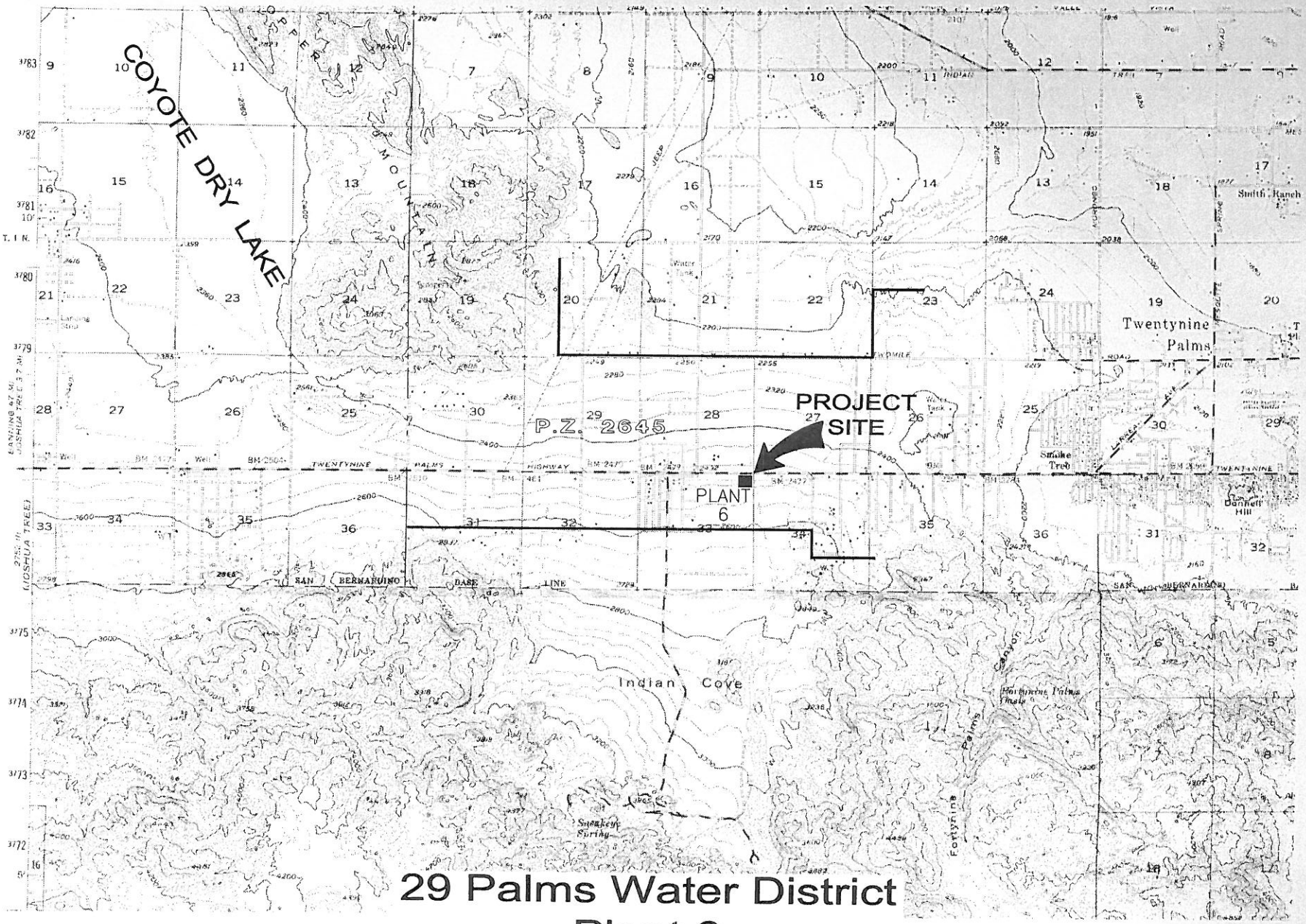

29 Palms Water District
Plant 6
Location Map

PLATE I

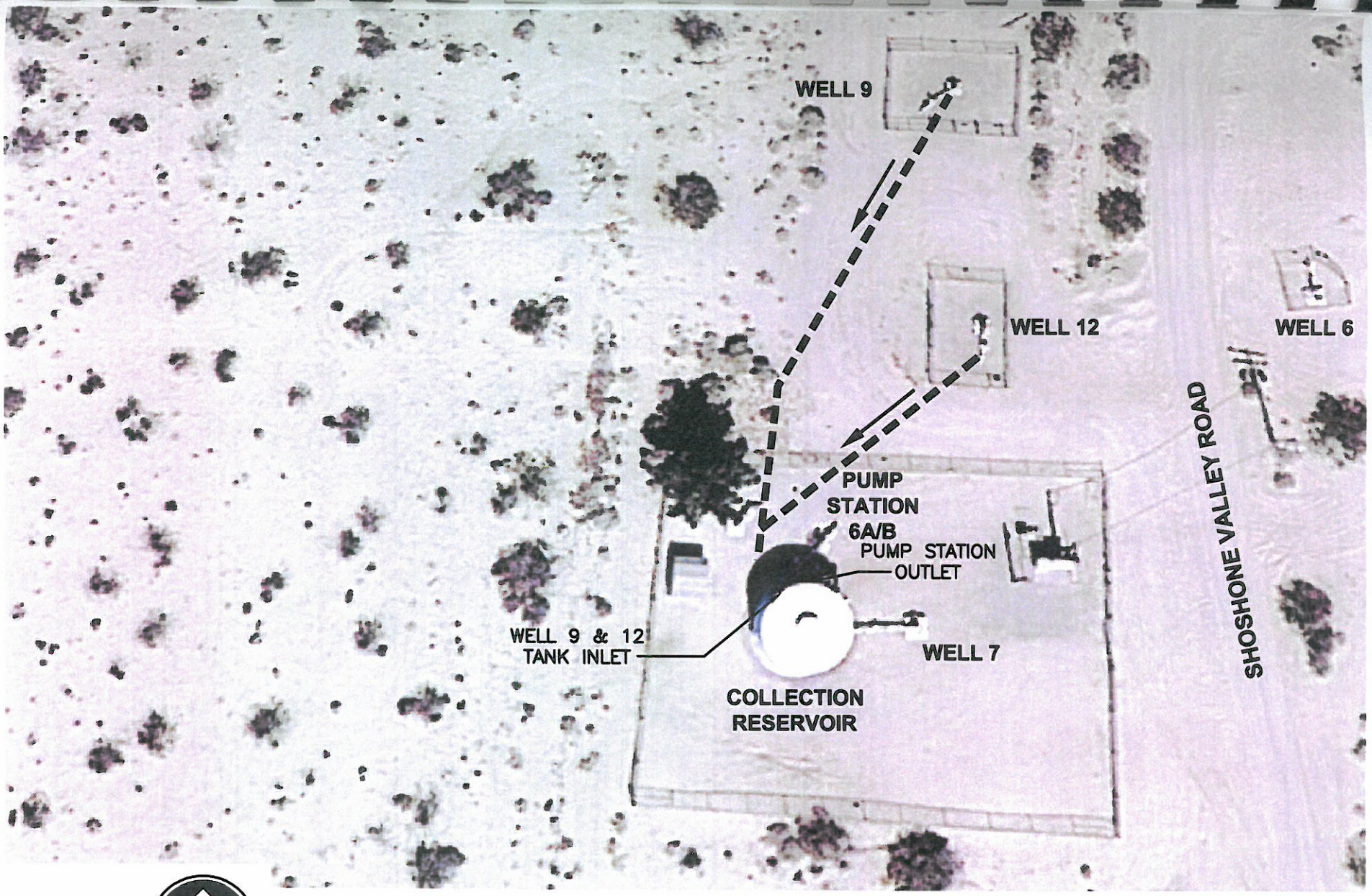

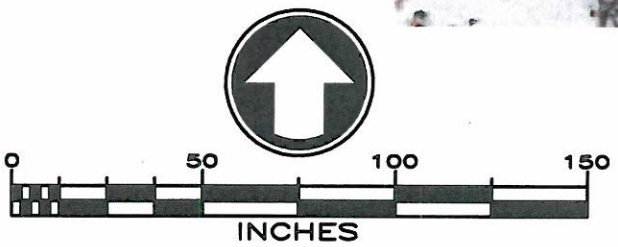

29 Palms Water District
Existing Plant 6 Site

FIGURE 1
05–013.13

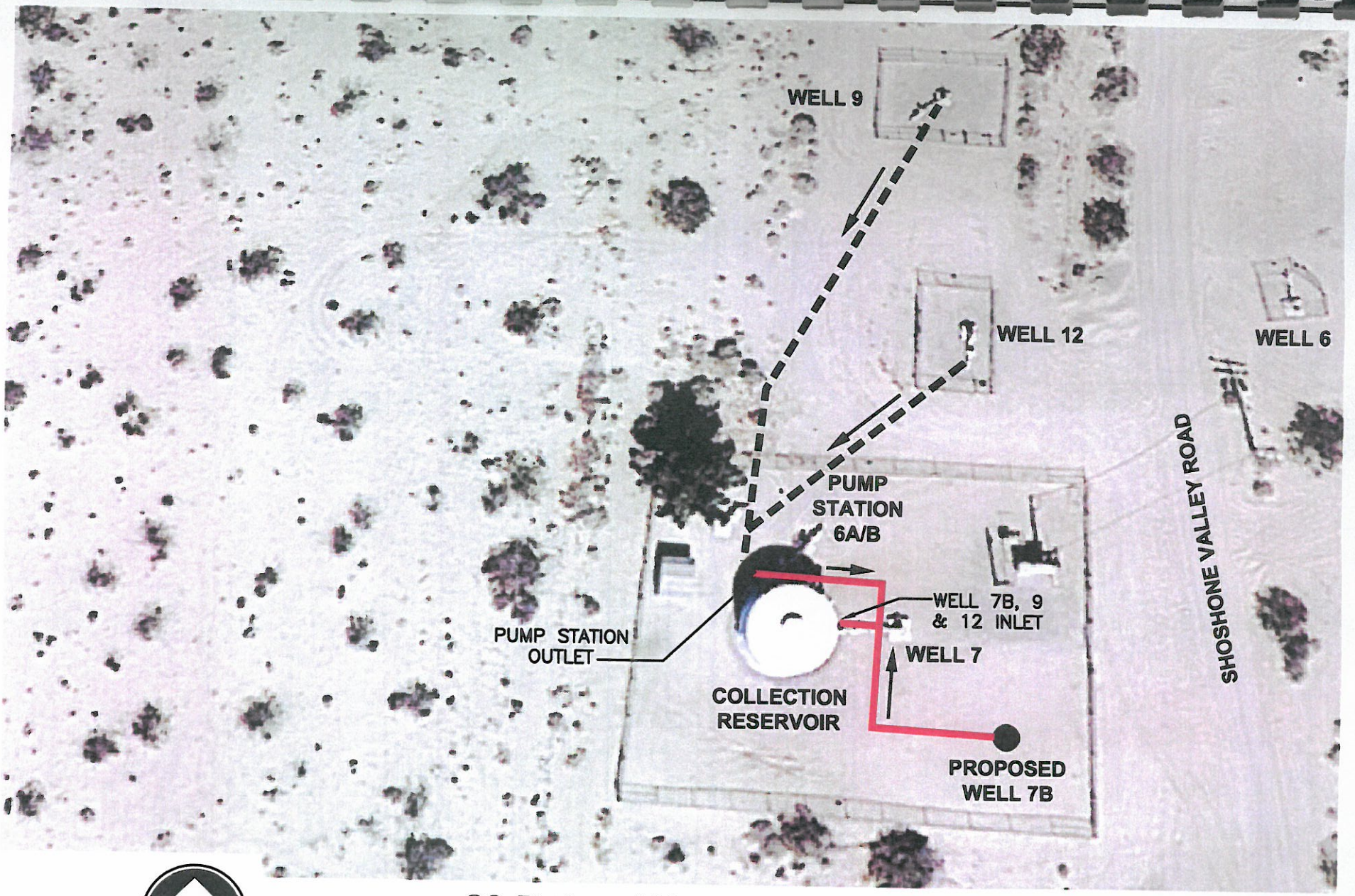



29 Palms Water District
Plant 6 Site
Well 7B Initial Operation

FIGURE 4
05–013.13

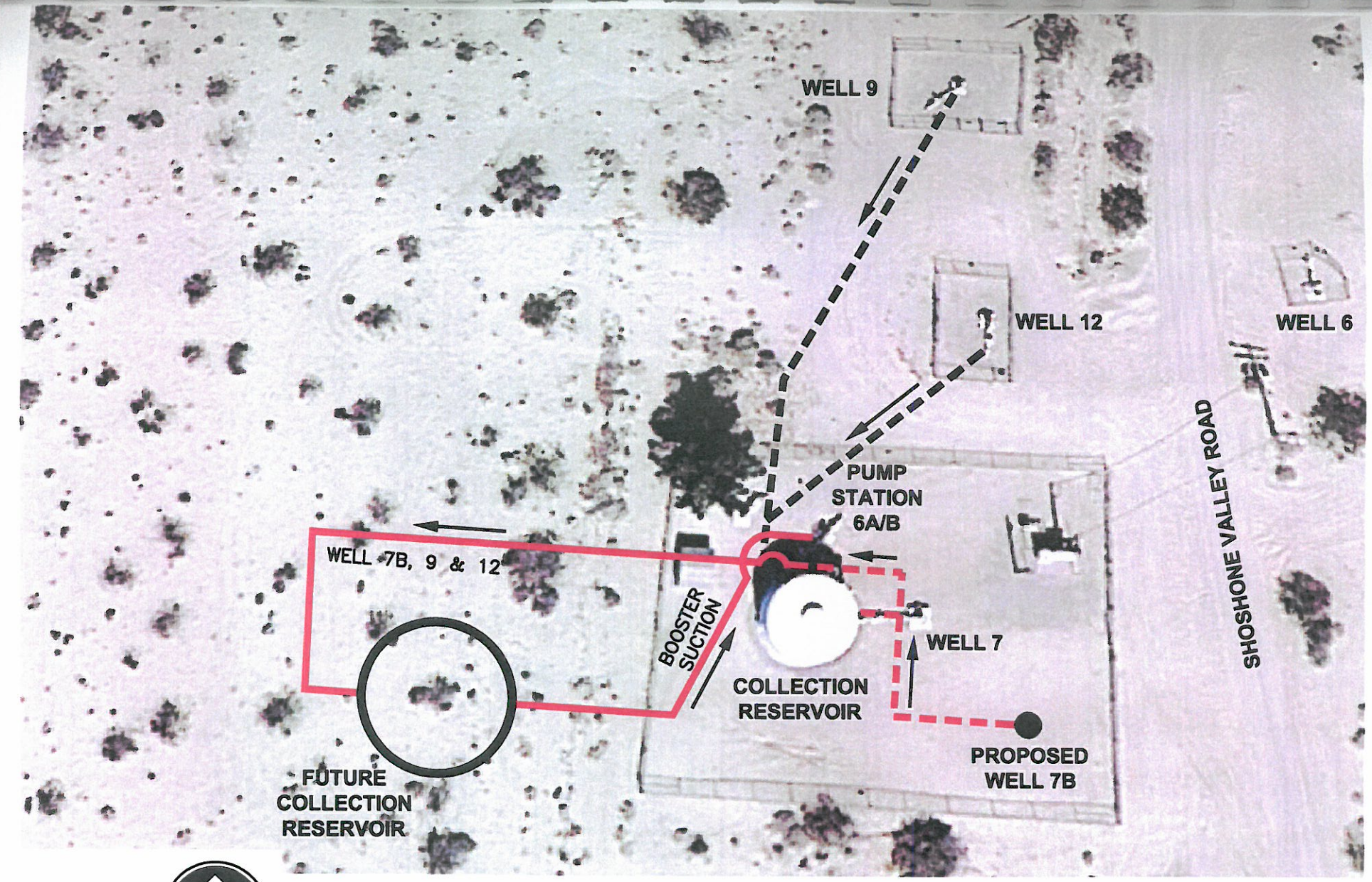

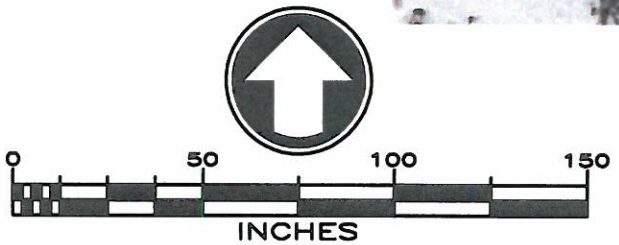

29 Palms Water District
Plant 6 Site
Well 7B Future Operation

FIGURE 5
05–013.13